Prallhänge Leegebiete und Windsysteme in Westtirol

© 2010 Bernhard Höllrigl

Talwindsystem

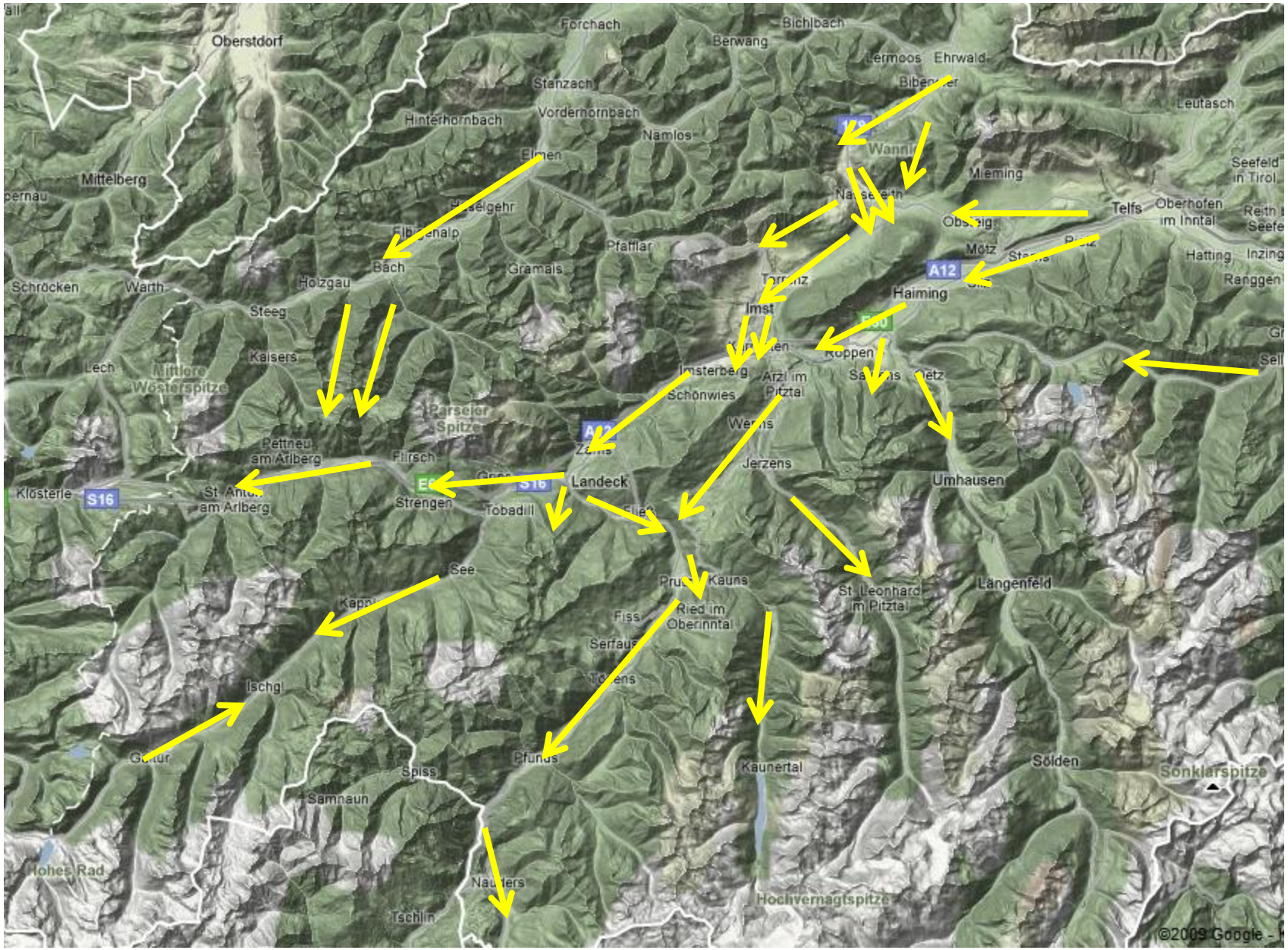

Nordwind Arlberg

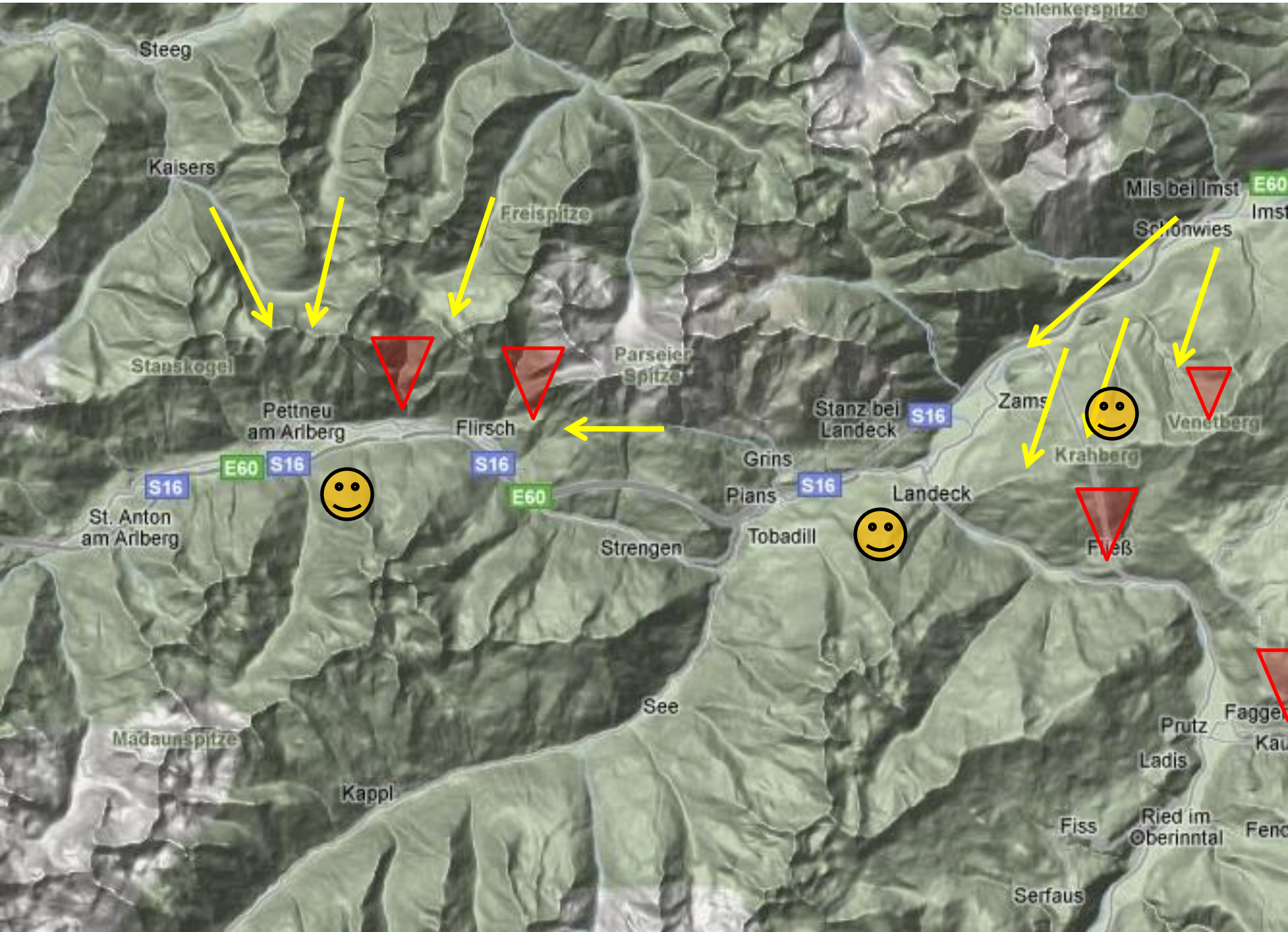

Nordwind Nassereith Nachmittag ab 15 Uhr

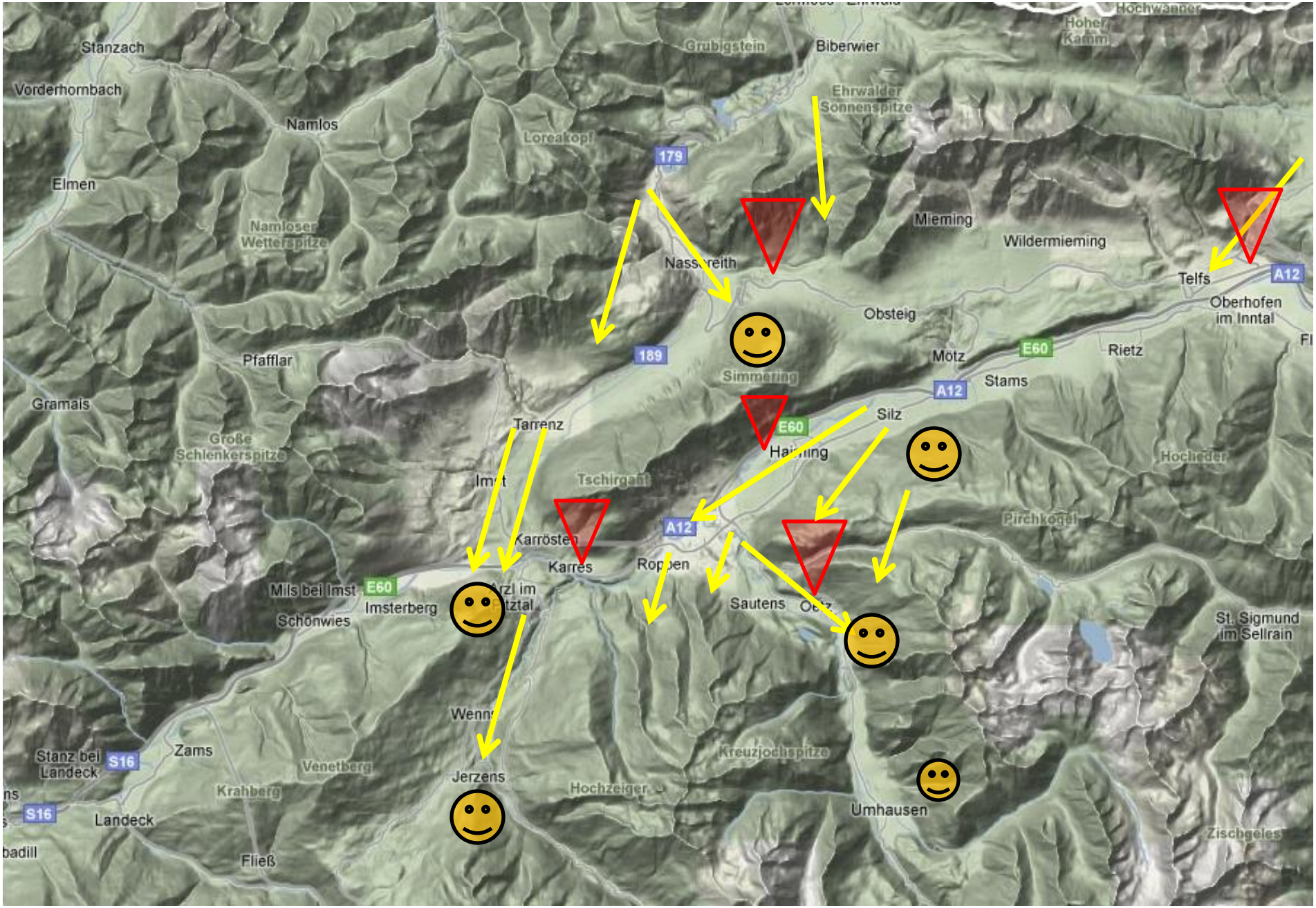

Westwind

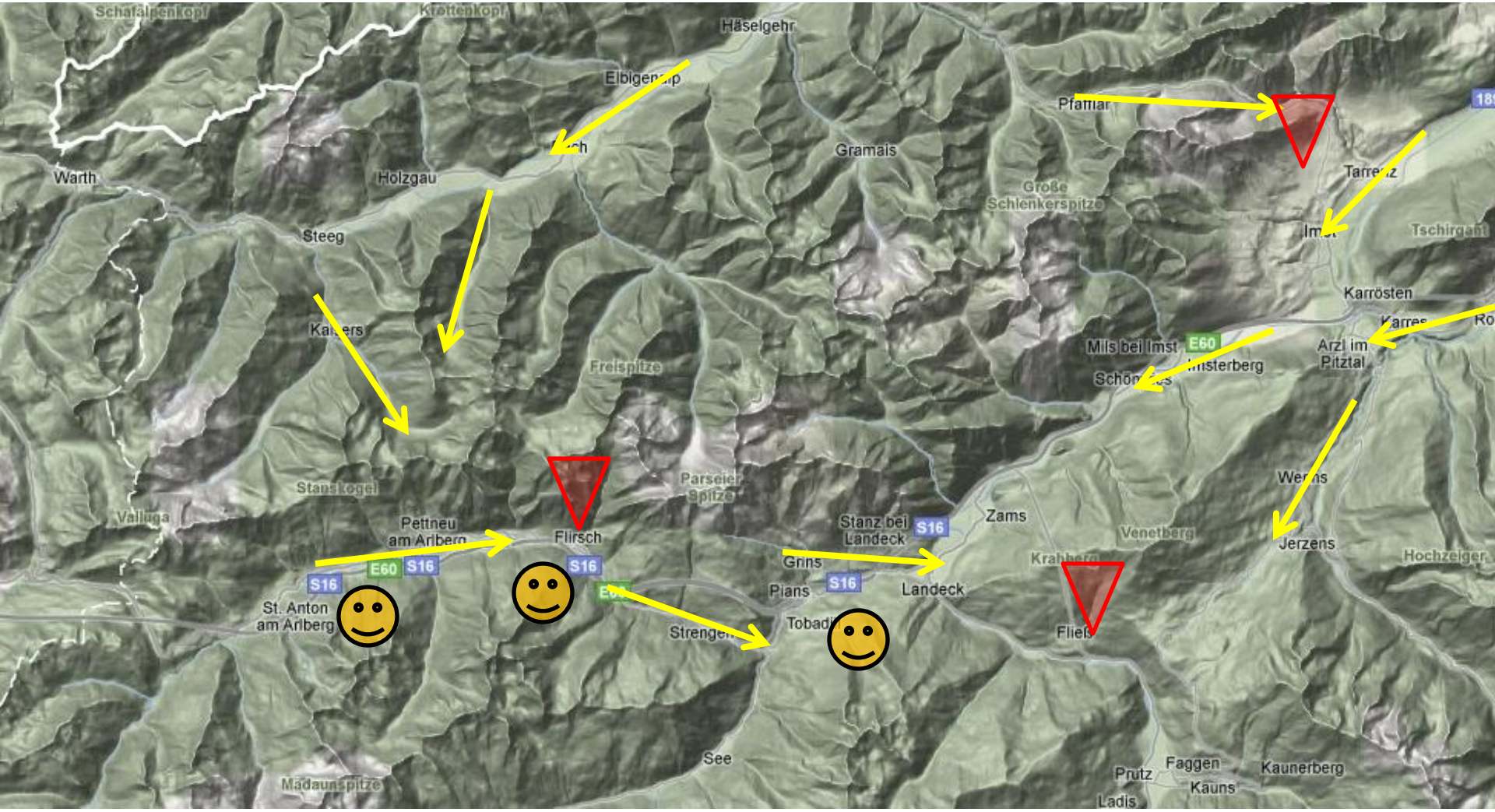
Schafalpenkopf
Krottenkopf
Häselgehr
Elbigenalp
Pfafflar
Gramais
Warth
Holzgau
Große Schlenkerspitze
Steeg
Tschirgant
Karrösten
Mils bei Imst
E60
Arzl im Pitztal
Freispitze
Stanskogel
Parseierspitze
Wenns
Valluga
Pettneu am Arlberg
Flirsch
Stanz bei Landeck
S16
Zams
Venetberg
Jerzens
Hochzeiger
E60
S16
Grins
Pians
Landeck
St. Anton am Arlberg
Tobadill
Fließ
See
Madauns spitze
Prutz
Faggen
Kaunerberg
Kauns
Ladis

Südwind

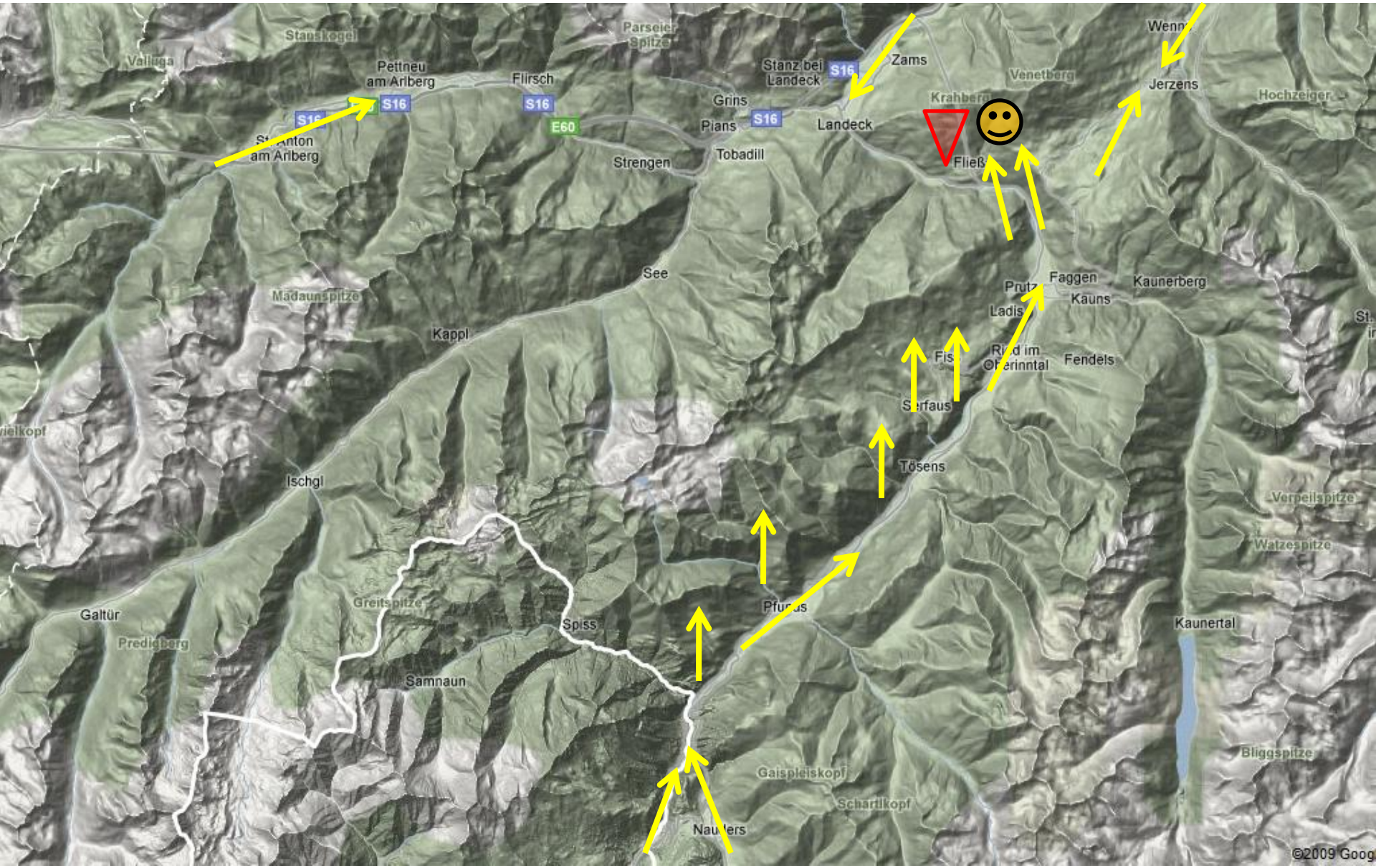
Stanskogel
Parseier Spitze
Vallüga
Pettneu am Arlberg
Flirsch
Stanz bei Landeck
S16
Zams
Venetberg
Wenns
Jerzens
Hochzeiger
Krahberg
Grins
Pians
Landeck
E60
St. Anton am Arlberg
Strengen
Tobadill
Fließ
See
Madaunspitze
Kappl
Prutz
Faggen
Kaunerberg
Kauns
Ladis
Fiss
Ried im Oberinntal
Fendels
Serfaus
Tösens
Ischgl
Verpeilspitze
Watzespitze
Galtür
Greitspitze
Pfunds
Spiss
Kaunertal
Predigberg
Samnaun
Bliggspitze
Gaispleiskopf
Schartlkopf
Nauders
©2009 Goog
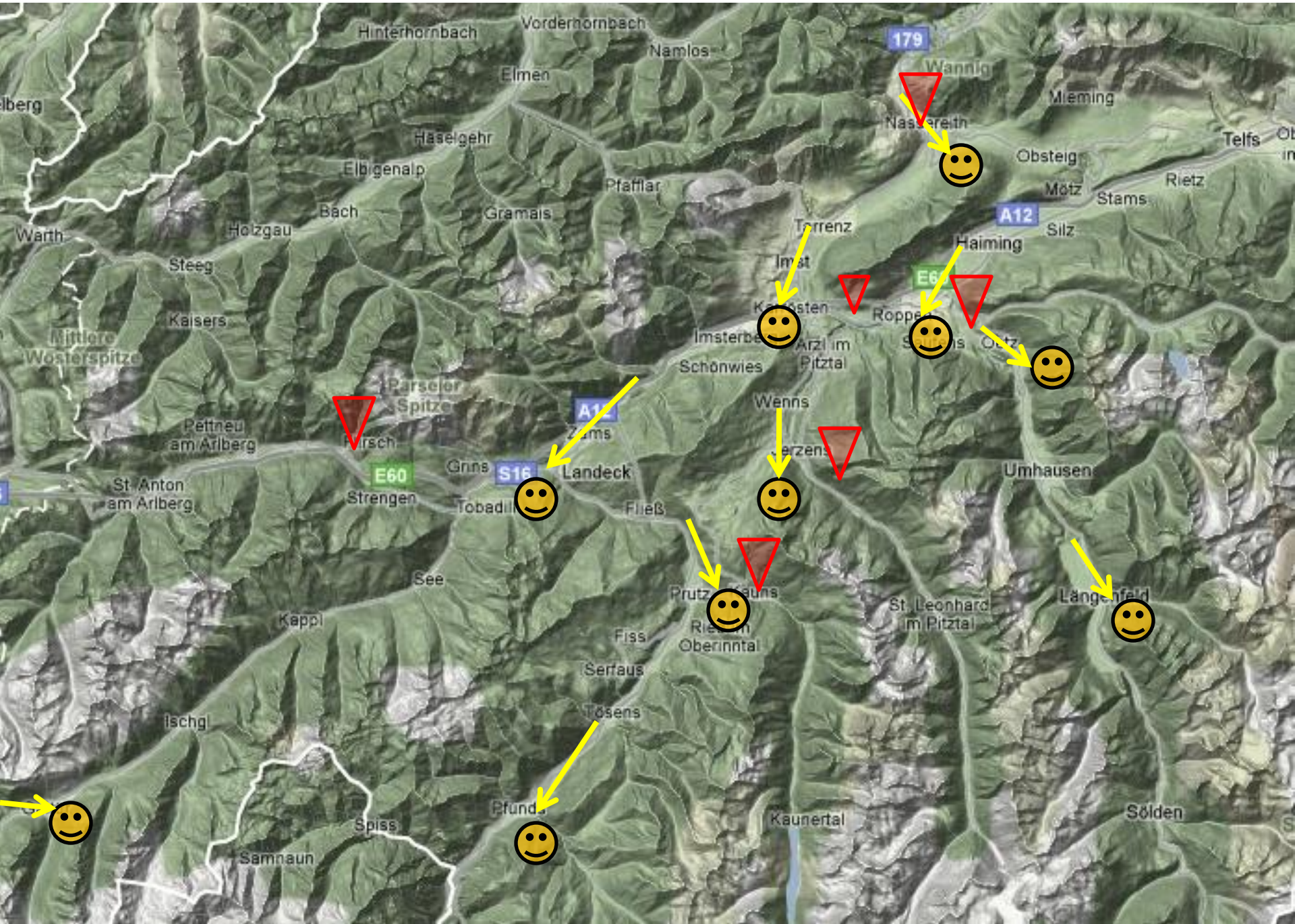
Soaringkanten beim normalen Talwind